




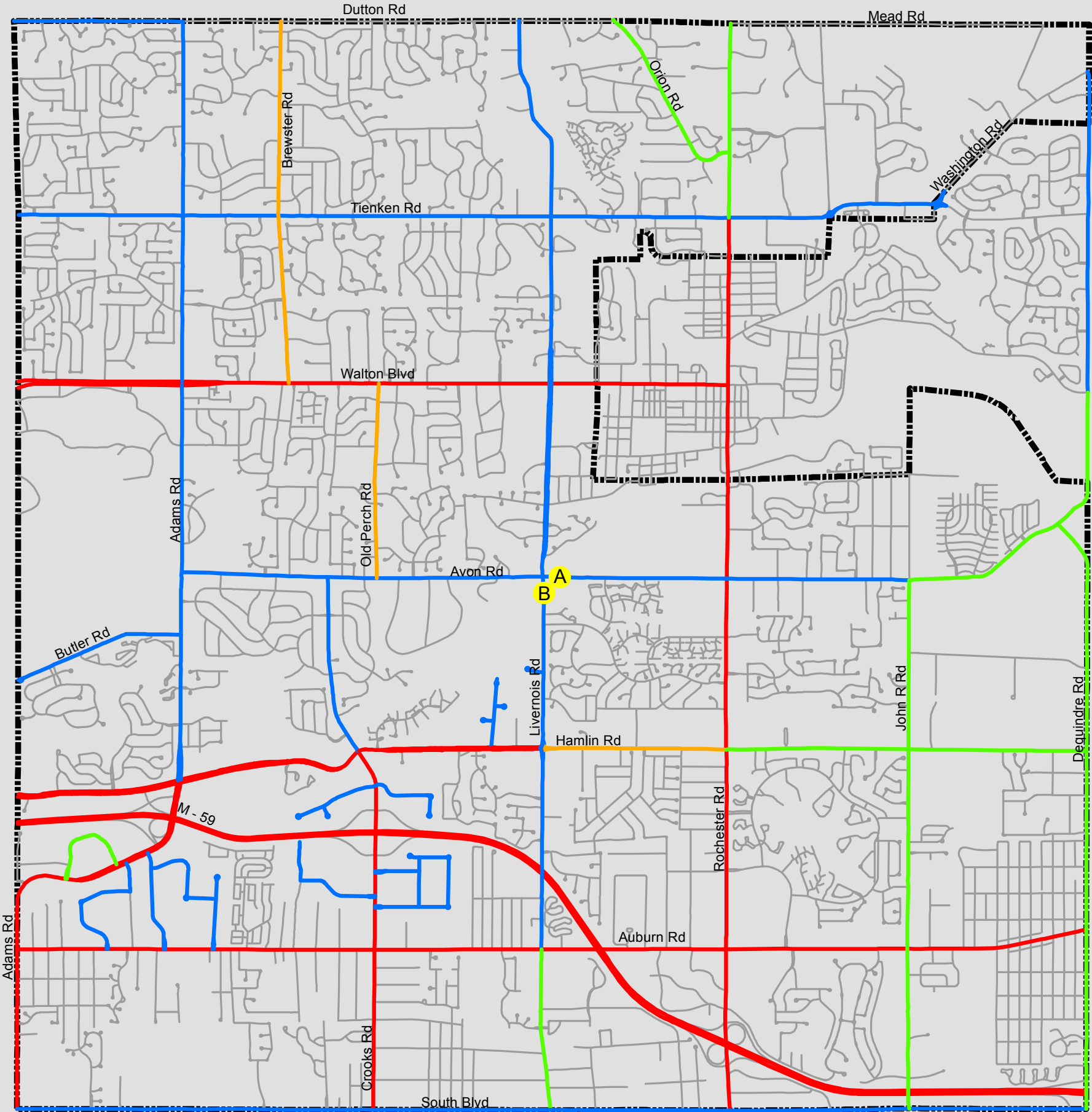


Truck Operator's Map

-  Designated (Class A)
-  Normal (Class B)
-  Special Designated (All Weather)
-  City Weight Restricted (8000 LBS. G.V.W.)
-  City Boundary

- A** BRIDGE RESTRICTIONS
14 Tons (G.V.W.) - Avon Road east of Livernois Road
- B** BRIDGE RESTRICTIONS
21 Tons (G.V.W.) - Livernois Road south of Avon Road

Roads shown along R.C.O.C. and M.D.O.T. rights-of-way are for convenience only and do not relieve truckers from the responsibility of obtaining any necessary permits, if required.



Published by MIS Department
01/17/2012
Data maintained by
Department of Public Service
Although the information provided by this map is believed to be reliable, its accuracy is not warranted in any way. The City of Rochester Hills assumes no liability for any claims arising from the use of this map.

