


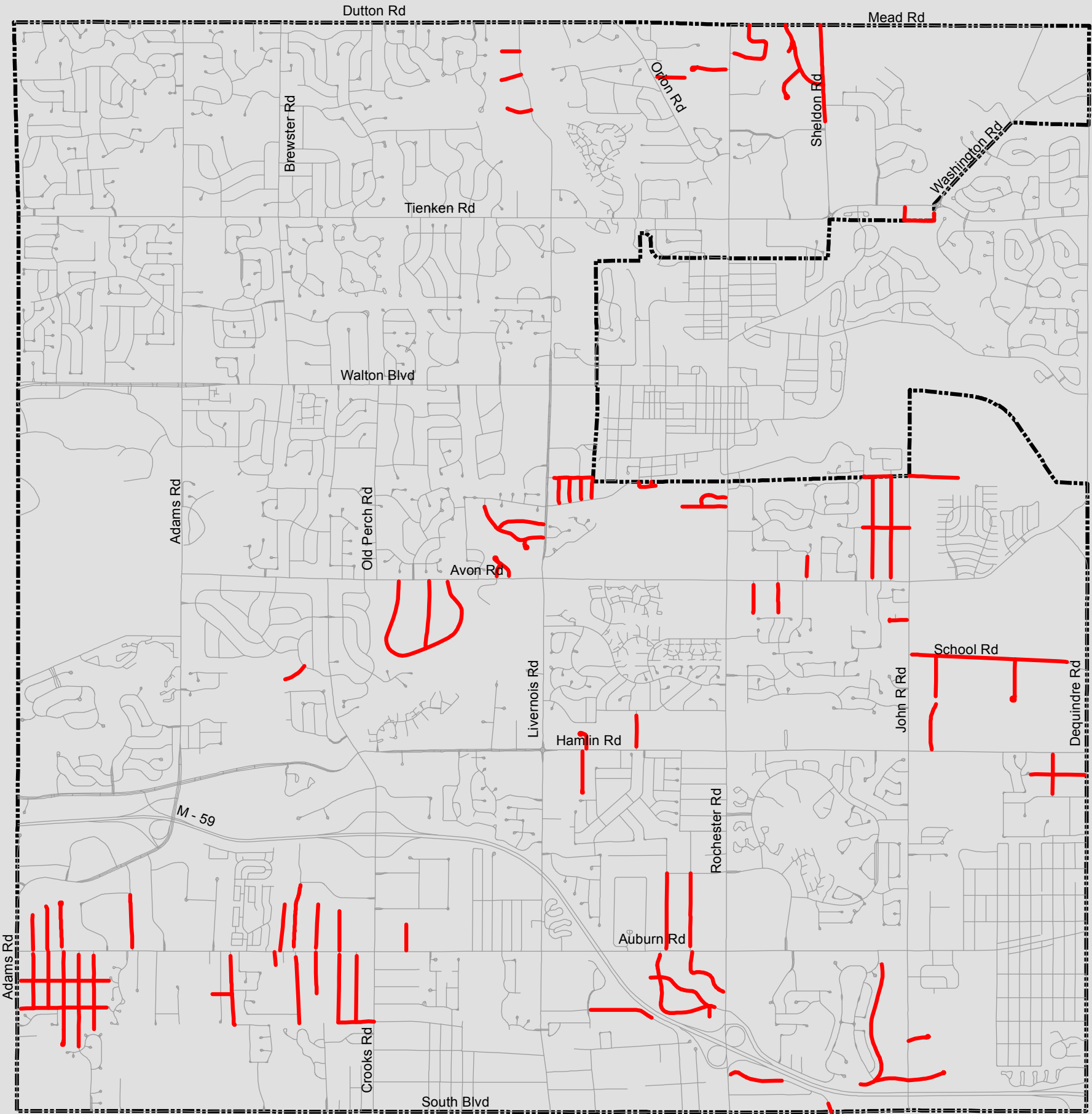


Gravel Roads City Jurisdiction

Legend

-  23.9 Miles of Gravel Roads
-  Municipal District
-  Road Centerline



Published by MIS Department
1/17/12

Data maintained by
Department of Public Service

Although the information provided by this map is believed to be reliable, its accuracy is not warranted in any way. The City of Rochester Hills assumes no liability for any claims arising from the use of this map.

