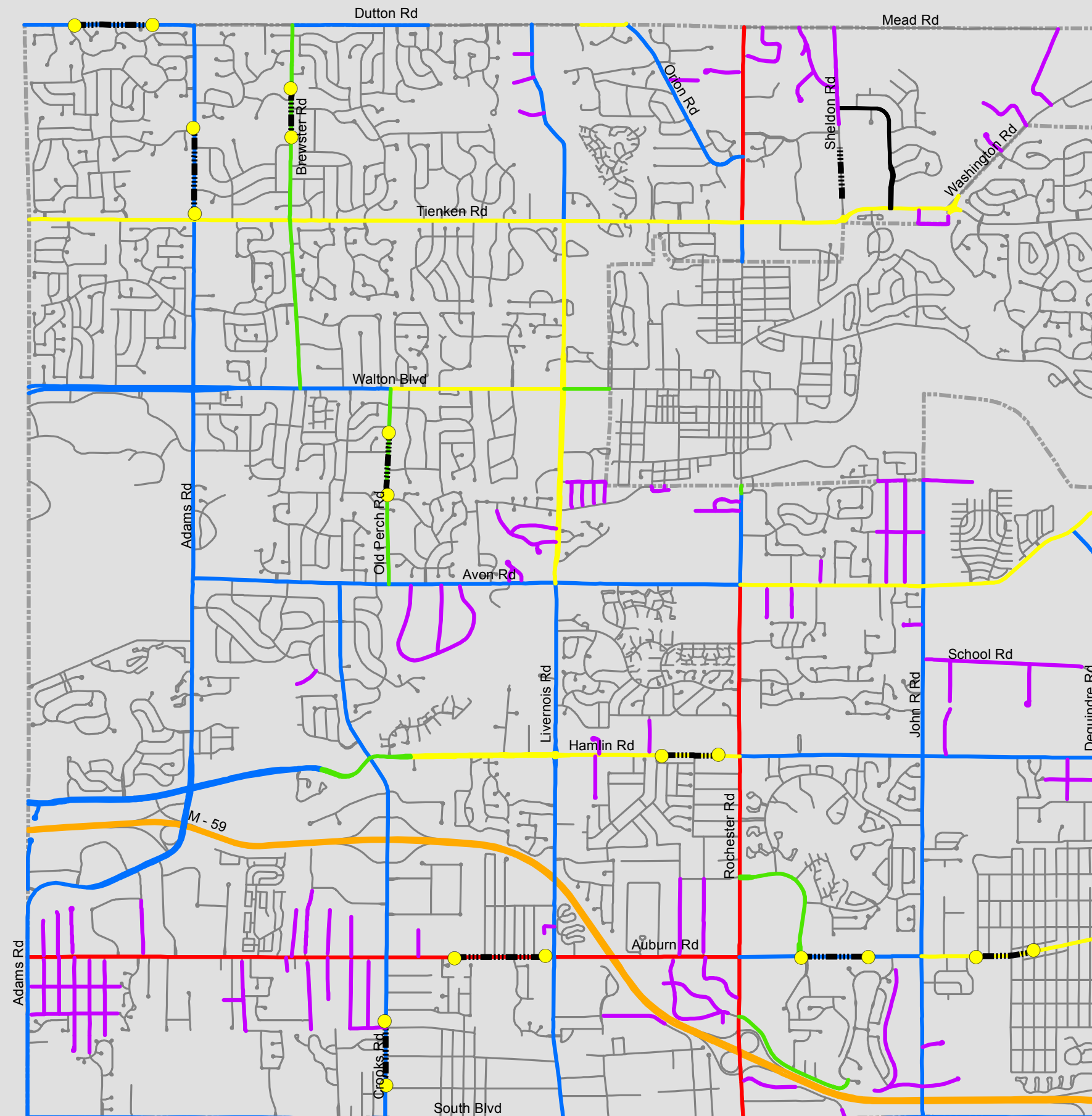












Speed Limits



-  Gravel Road (General 55 MPH)
-  30 MPH
-  35 MPH
-  40 MPH
-  45 MPH
-  50 MPH
-  70 MPH
-  School Zone
-  School Speed Limit Sign
-  City Boundary

NOTE: All public residential streets not marked as above are 25 mph speed limit. Speed limits may vary through school zones.

Published by MIS Department
1/17/12

Data maintained by
Department of Public Service

Although the information provided by this map is believed to be reliable, its accuracy is not warranted in any way. The City of Rochester Hills assumes no liability for any claims arising from the use of this map.

